


Annex II Overview of all photo locations on a satellite image


Annex II is available in the digital version only.

The background of the photomap is a satellite image with an original size of 2 by 1.5 meters. Although it appears to be reduced to an A3-document, it contains all the information of the original document and can thus be enlarged by 800% without a substantial loss of information.





Satellite image: © *Google Earth 2016, Astrium, Cnes/Spot Image, DigitalGlobe, Landsat.*

Potential study areas in the High Atlas, AntiAtlas und Jebel Saghro




 Potential study areas with sufficient photo documentation

 Potential study areas with little or no photo documentation, but similar neighbouring areas

Photos from autumn 2015

-  Photo location
-  Photographed object
-  Direction of the photographs
-  Number of the photo file

Photos from spring 2015

-  Photo location
-  Direction of the photographs
-  Number of the photo file

